



# Lawrence Pond, Sandwich

## General Information

Lawrence Pond is a 138- acre Great Pond with an average depth of 25 feet and a maximum depth of 26 feet. Transparency is very good, extending to 16 feet, and aquatic vegetation is scarce. The bottom is composed of sand and gravel. The ponds 2.1 miles of shoreline is moderately developed with houses and two summer youth camps.

## Recreational Access

Lawrence Pond is located about 2 miles south of the junction of Route 6 and Chase Road. Access is provided by a small dirt ramp (70°26'25.76"W 41° 41'38.85"N) at the southeastern corner of the pond. Canoes and cartop boats can be launched here. The solid bottom is also excellent for wading. With no formal parking lot available, anglers must park along the shoulder of the road. Please contact MassWildlife for additional information and/or restrictions pertaining to public access of Lawrence Pond.

## Fish Populations

The following fish species were found during MassWildlife surveys: Largemouth Bass, Smallmouth Bass, Chain Pickerel, Yellow Perch, Pumpkinseed, Banded Killifish, and Brown Bullhead.

## Fishing

Lawrence Pond is known to contain healthy populations of both Largemouth and Smallmouth Bass. The eastern points often hold Pickerel, particularly around the limited patches of aquatic vegetation. Lawrence Pond has produced Chain Pickerel, Yellow Perch, Smallmouth Bass, and Sunfish that meet minimum sizes for recognition by the Freshwater Sportfishing Awards Program.

Other nearby ponds in Sandwich include Spectacle Pond, Triangle Pond and Peters Pond.

## Useful Links:

[Get your Fishing License](#)

[Freshwater Fishing](#)

[Trout Stocking Information](#)

[Freshwater Sportfishing Awards Program](#)

## Learn more:

[Mass.gov/MassWildlife](http://Mass.gov/MassWildlife)

## Connect with us:

[Facebook.com/MassWildlife](https://Facebook.com/MassWildlife)

## Your local

### MassWildlife office:

195 Bournedale Road  
Buzzards Bay, MA 02532  
(508) 759-3406

## STOP AQUATIC HITCHIKERS!

Prevent the transport of nuisance species.  
Clean all recreational equipment.  
[ProtectYourWaters.net](http://ProtectYourWaters.net)

Updated: 2018



# Lawrence Pond

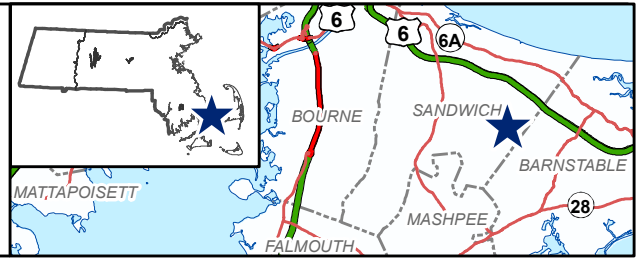
138 Acres





Sandwich

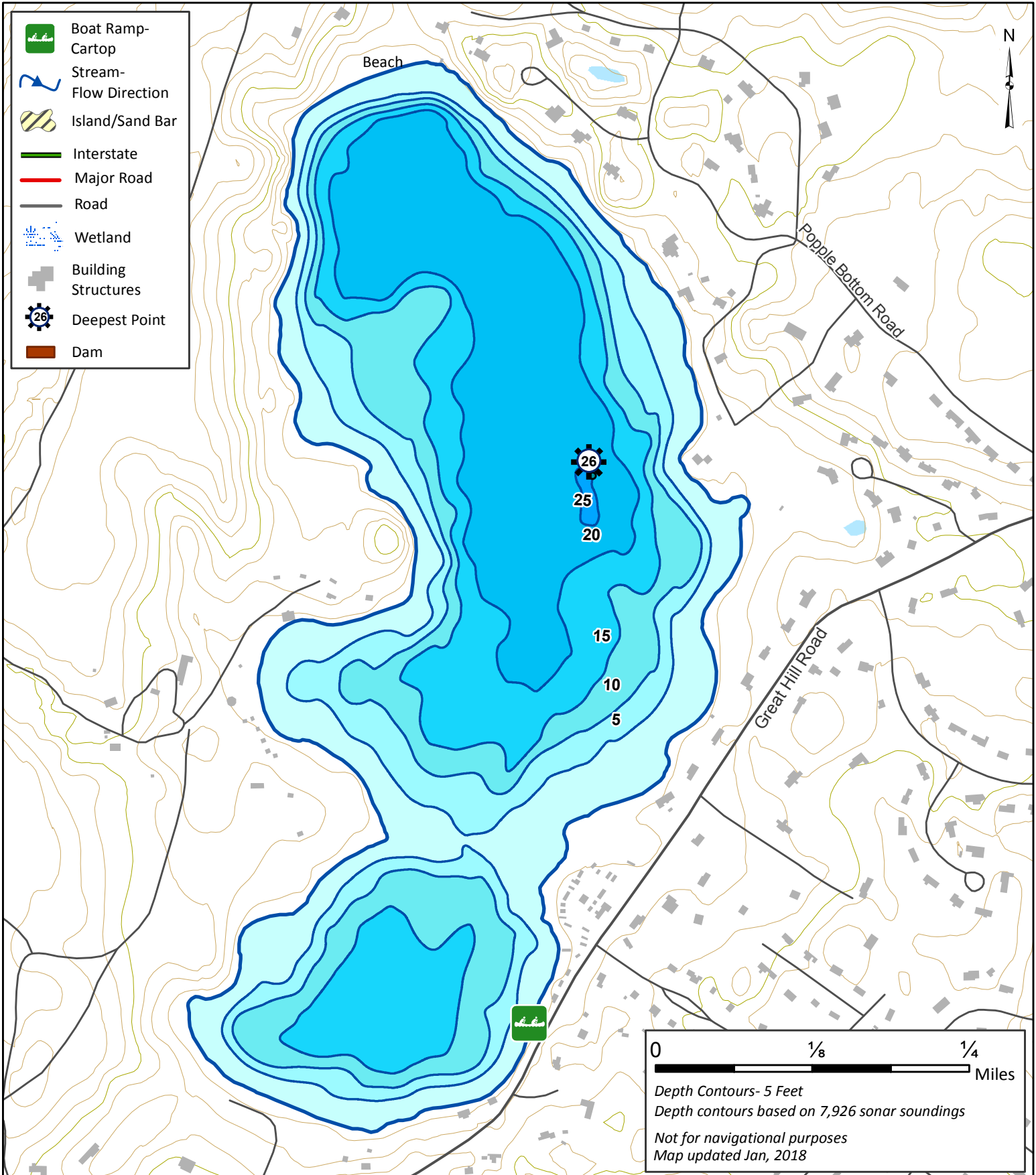
Cape Cod Watershed

Coordinates: 70°26'25.76"W 41°41'38.85"N

USGS Quad: SANDWICH



-  Boat Ramp-Cartop
-  Stream-Flow Direction
-  Island/Sand Bar
-  Interstate
-  Major Road
-  Road
-  Wetland
-  Building Structures
-  Deepest Point
-  Dam



0                      1/8                      1/4  
 Miles

Depth Contours- 5 Feet  
 Depth contours based on 7,926 sonar soundings  
 Not for navigational purposes  
 Map updated Jan, 2018